

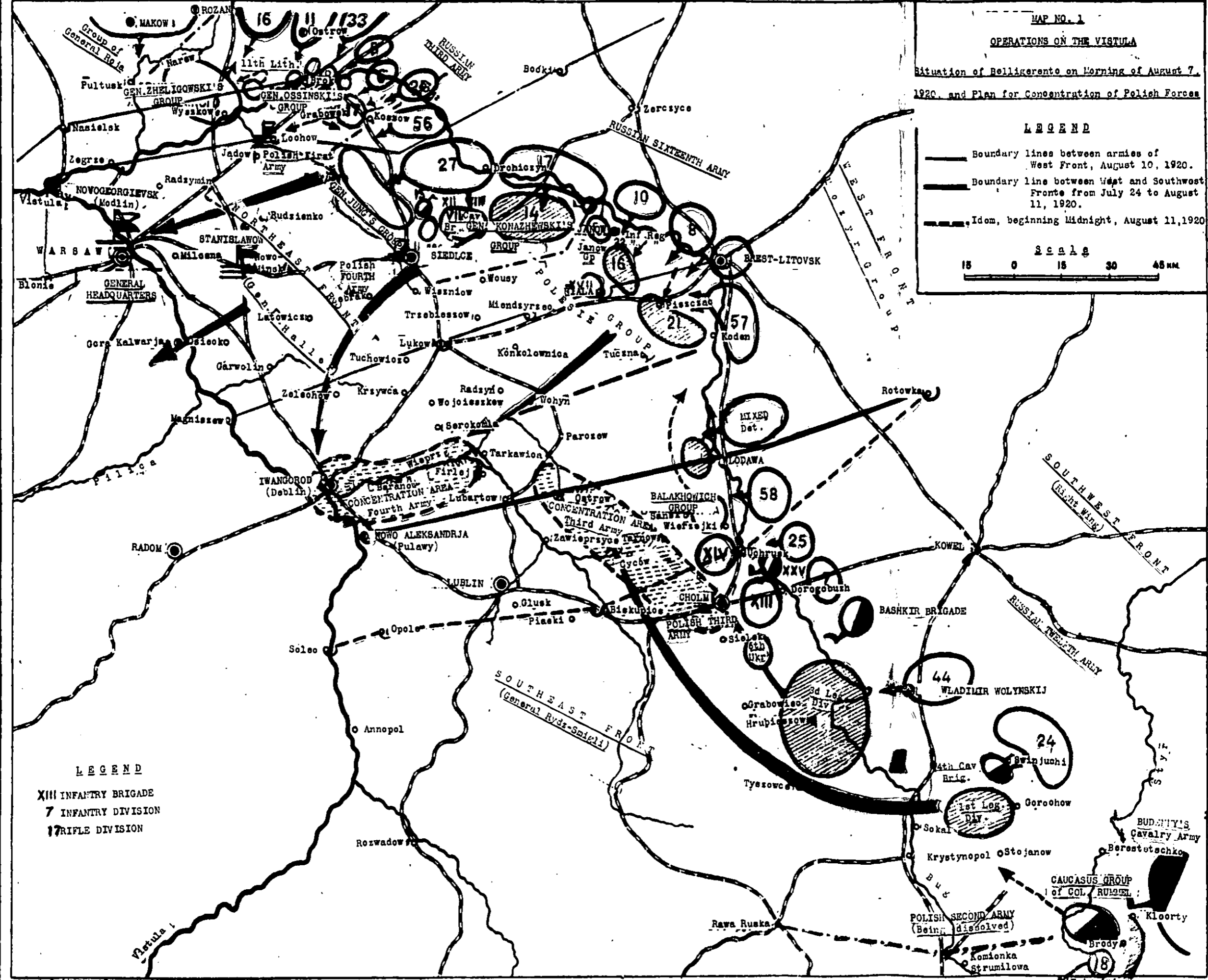
MAP NO. 1
OPERATIONS ON THE VISTULA
 Situation of Belligerents on Morning of August 7, 1920, and Plan for Concentration of Polish Forces

LEGEND

- Boundary lines between armies of West Front, August 10, 1920.
- Boundary line between West and Southwest Fronts from July 24 to August 11, 1920.
- Idom, beginning Midnight, August 11, 1920

Scale

15 0 15 30 45 KM



LEGEND

- XIII INFANTRY BRIGADE
- 7 INFANTRY DIVISION
- 17 RIFLE DIVISION

OPERATIONS ON THE VISTULA

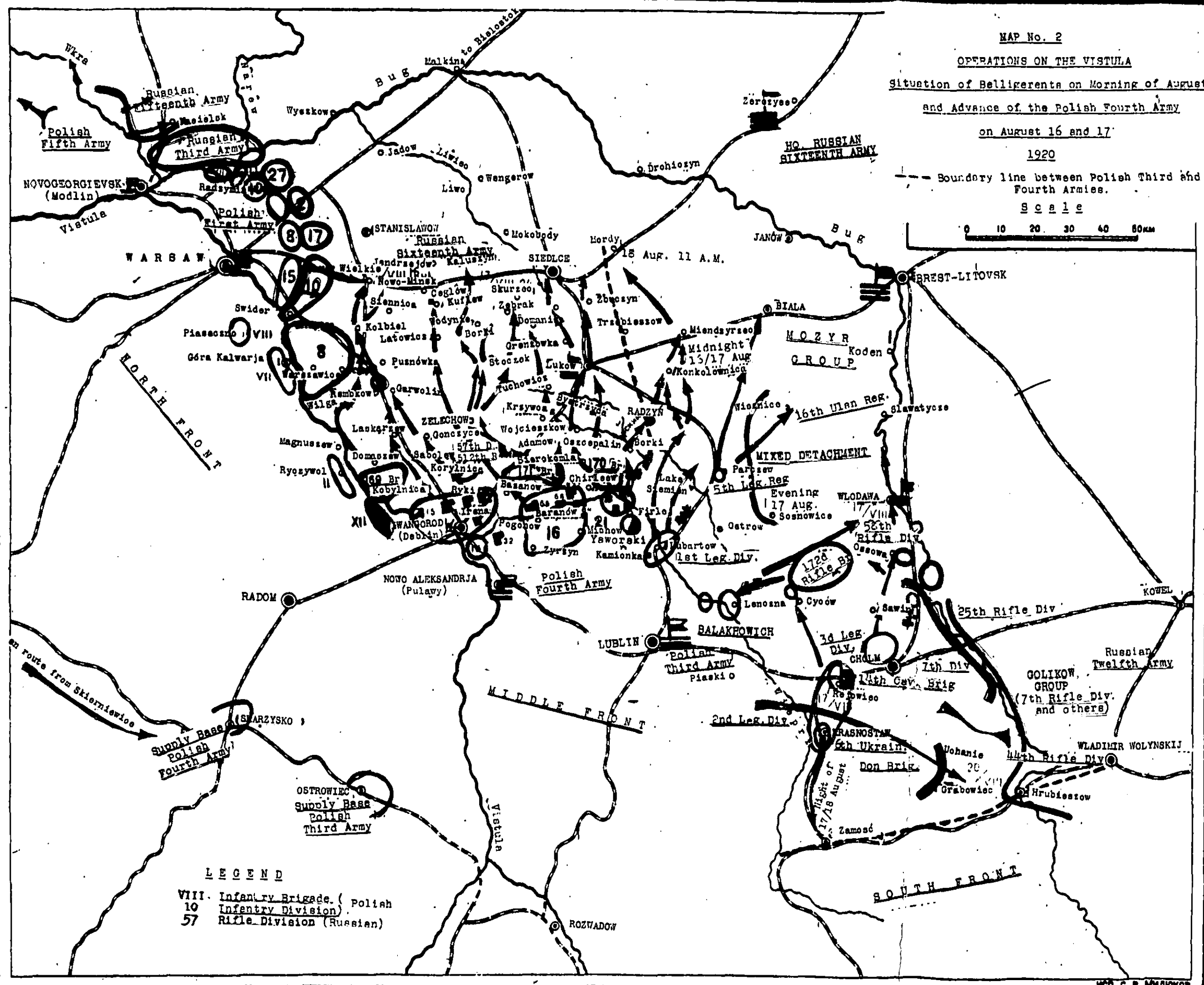
Situation of Belligerents on Morning of August 16 and Advance of the Polish Fourth Army

on August 16 and 17

1920

--- Boundary line between Polish Third and Fourth Armies.

Scale



LEGEND

VIII. Infantry Brigade. (Polish)
 10 Infantry Division)
 57 Rifle Division (Russian)

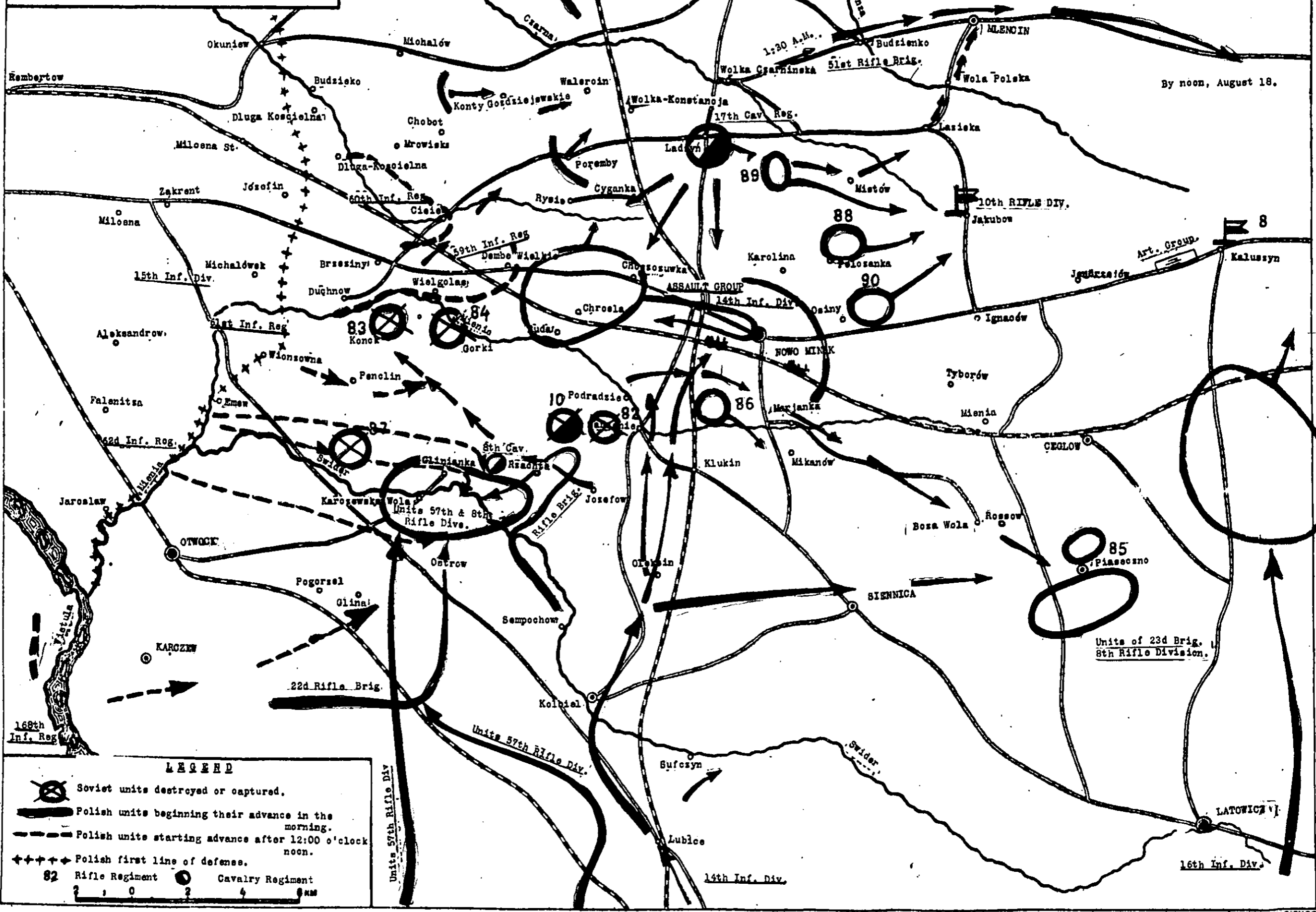
MAP NO. 3

OPERATIONS ON THE VISTULA

Situation of Belligerents East of Warsaw

Night of 17/18 August

Polish units: 16th, 14th, 15th Divs. & Assault Group.
Soviet units: 17th, 10th, 8th & 57th Rifle Divisions.



LEGEND

- Soviet units destroyed or captured.
- Polish units beginning their advance in the morning.
- Polish units starting advance after 12:00 o'clock noon.
- Polish first line of defense.
- 82 Rifle Regiment
- Cavalry Regiment

2 0 2 4 kms